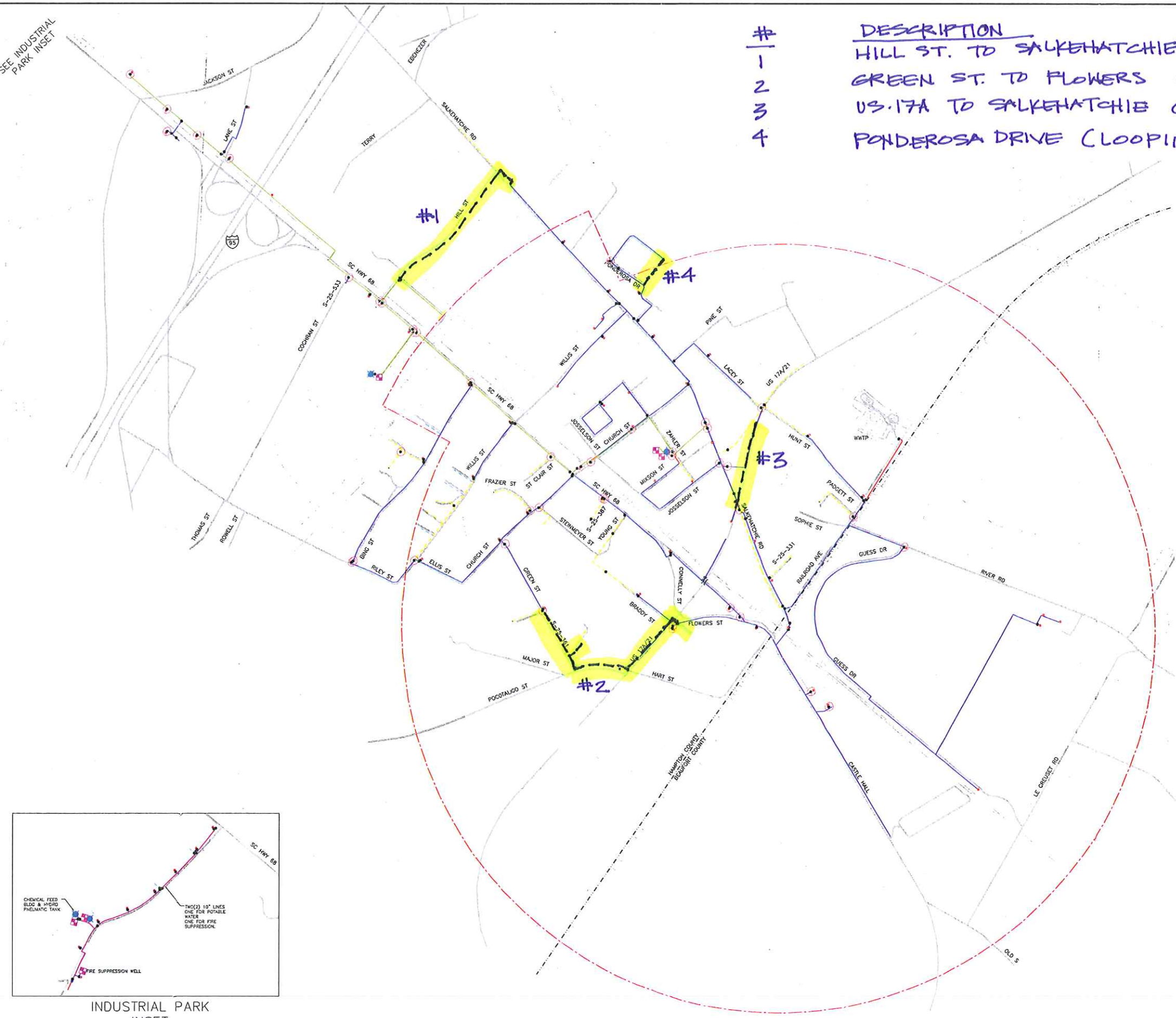


SEE INDUSTRIAL PARK INSET

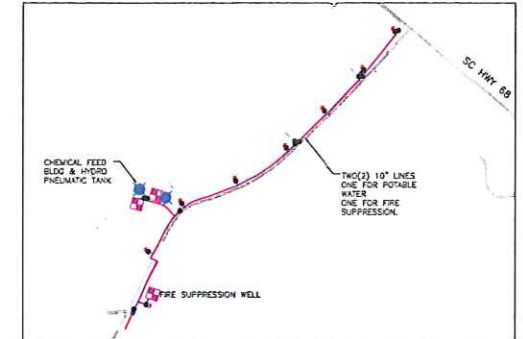
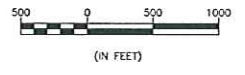
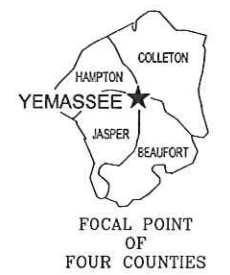
- #1
- #2
- #3
- #4

DESCRIPTION  
 HILL ST. TO SALKEHATCHIE (LOOPING)  
 GREEN ST. TO FLOWERS (LOOPING)  
 US-17A TO SALKEHATCHIE (LOOPING/UPGRADE)  
 PONDEROSA DRIVE (LOOPING)



**LEGEND**

|                 |                           |
|-----------------|---------------------------|
| PAVED ROAD      | --- (dashed line)         |
| RAILROAD        | - - - - (dotted line)     |
| COUNTY LIMITS   | - · - · - (dash-dot line) |
| TOWN LIMITS     | - · - · - (dash-dot line) |
| CREEK/RIVER     | - · - · - (dash-dot line) |
| TANK            | Blue circle with cross    |
| WELL            | Blue circle with dot      |
| FIRE HYDRANT    | Red square                |
| BLOW-OFF        | Blue square               |
| VALVE           | Blue circle with cross    |
| VEHICLE FEATURE | Circle with 'D'           |
| WATER LINES     | Color-coded lines         |
| 10"             | Thick blue line           |
| 8"              | Thick yellow line         |
| 6"              | Thick red line            |
| 4"              | Thick orange line         |
| 3"              | Thick green line          |
| 2"              | Thick purple line         |
| 1.5"            | Thick pink line           |
| UNKNOWN         | Thin grey line            |



INDUSTRIAL PARK INSET

**WATER DISTRIBUTION SYSTEM**  
 FOR THE  
**TOWN OF YEMASSEE, SOUTH CAROLINA**



B. P. BARBER & ASSOCIATES, INC.  
 ENGINEERS - PLANNERS - SURVEYORS  
 COLUMBIA - SPARTANBURG - CHARLESTON - FLORENCE

FILE NUMBER: C1-MAP-32

BP BARBER N= 07281